






**Surface water flooding risk 1/100a in Loviisa, Finland**

-  Potentially low risk in current / indicated type of land use, risk management not needed
-  Potentially medium risk in current / indicated type of land use, risk management recommended
-  Potentially high risk in current / indicated type of land use, risk management needed
-  Not classified
-  Surface water

Map based on:  
 Flood hazard areas © Finnish Environment Institute SYKE  
 Generalization of partial land use plan of Uusimaa © Regional Council of Uusimaa  
 Contains 03/2013 data from the Topographic Database of the National Land Survey of Finland © NLS and HALTIK