










**Soil sealing percentage in Loviisa, Finland**

-  Cloudy, data missing
-  0 - 29 % of surface covered
-  30 - 49 % of surface covered
-  50 - 79 % of surface covered
-  80 - 99 % of surface covered
-  100 % of surface covered
-  Surface water

Map based on:  
 Degree of soil sealing across Europe © European Environment Agency.  
 Source:  
 (<http://www.eea.europa.eu/data-and-maps/explore-interactive-maps/european-soil-sealing-v2>).  
 Contains 03/2013 data from the Topographic Database  
 of the National Land Survey of Finland © NLS and HALTIK