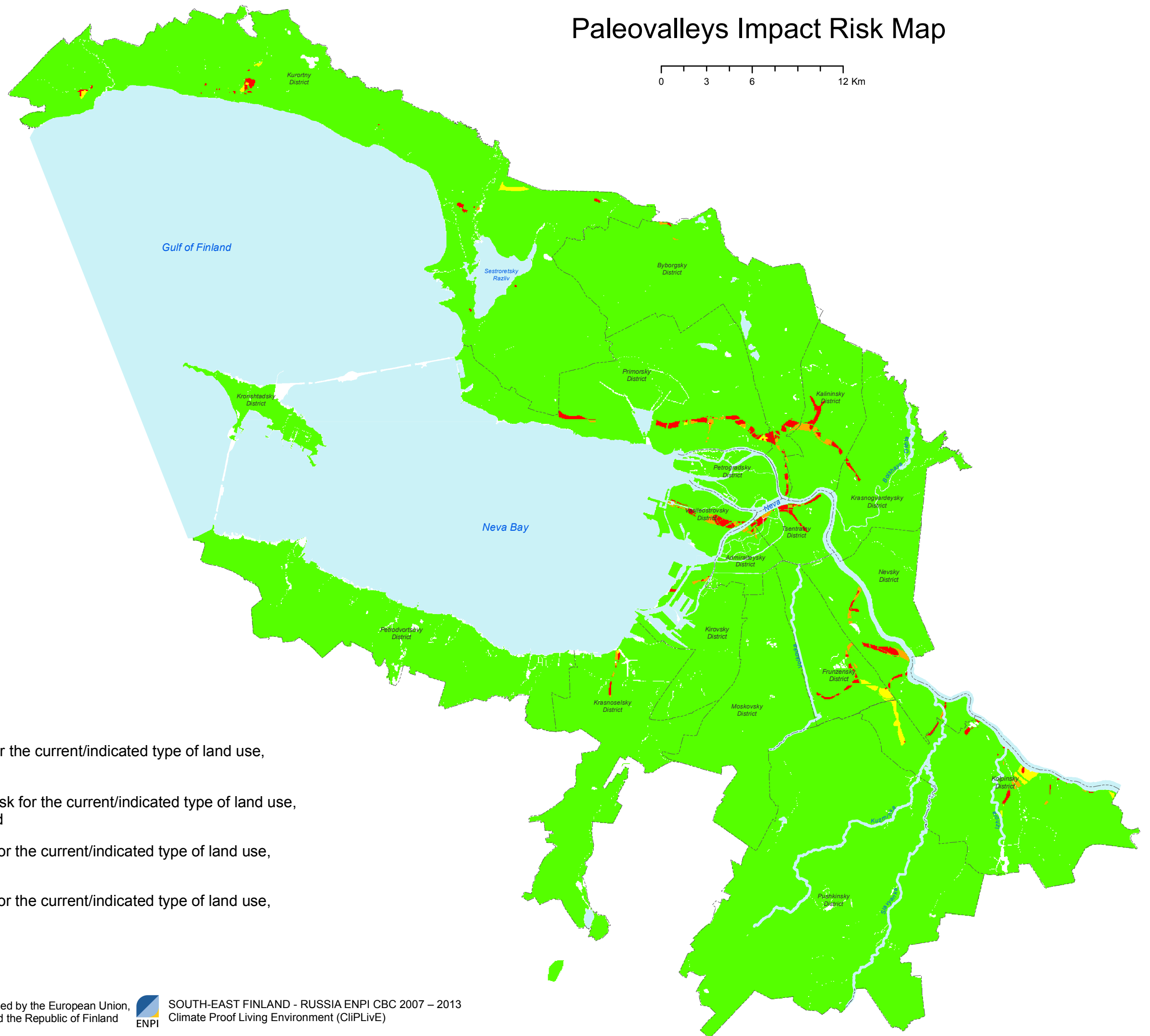
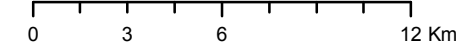






Paleovalleys Impact Risk Map



Gulf of Finland

Neva Bay

Legend

-  Potentially low geological risk for the current/indicated type of land use, risk management not needed
-  Potentially medium geological risk for the current/indicated type of land use, risk management recommended
-  Potentially high geological risk for the current/indicated type of land use, risk management needed
-  Potentially high geological risk for the current/indicated type of land use, risk management needed



This Programme is co-funded by the European Union, the Russian Federation and the Republic of Finland



SOUTH-EAST FINLAND - RUSSIA ENPI CBC 2007 – 2013
Climate Proof Living Environment (CliPLivE)