







Surface water flooding risk 1/100a in Kotka, Finland

-  Potentially low risk in current / indicated type of land use, risk management not needed
-  Potentially medium risk in current / indicated type of land use, risk management recommended
-  Potentially high risk in current / indicated type of land use, risk management needed
-  Potentially very high risk in current / indicated type of land use, risk management compulsory
-  Not classified
-  Surface water

Map based on:
 Flood hazard areas © Finnish Environment Institute SYKE
 Generalization of partial land use plan of Kymenlaakso (C) Regional Council of Kymenlaakso
 Contains 03/2013 data from the Topographic Database of the National Land Survey of Finland © NLS and HALTIK

