









Construction conditions in Kotka, Finland

-  Very good construction conditions
-  Good construction conditions
-  Demanding construction conditions
-  Very demanding construction conditions
-  Bedrock outcrop
-  Fill material
-  Constructed area
-  Surface water

Map based on:
 Superficial deposits mapping of Finland 1 : 20 000 © Geological Survey of Finland
 Digital elevation model 25m © National Land Survey of Finland 2013
 Contains 03/2013 data from the Topographic Database
 of the National Land Survey of Finland © NLS and HALTIK